




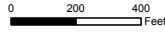




-  Structures
-  Roads
-  Ski Lifts
-  Water
-  Ski Run

## The Crestwood



Date: 2/5/2015



**PLAIN COUNTY**  
GIS

This map/drawing is a graphical representation of the features depicted and is not a legal representation. The accuracy may change depending on the enlargement or reduction.  
Copyright 2015 Plain County GIS